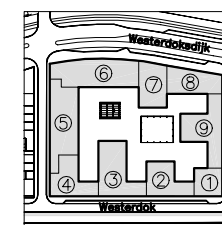
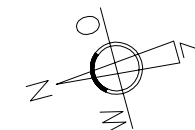
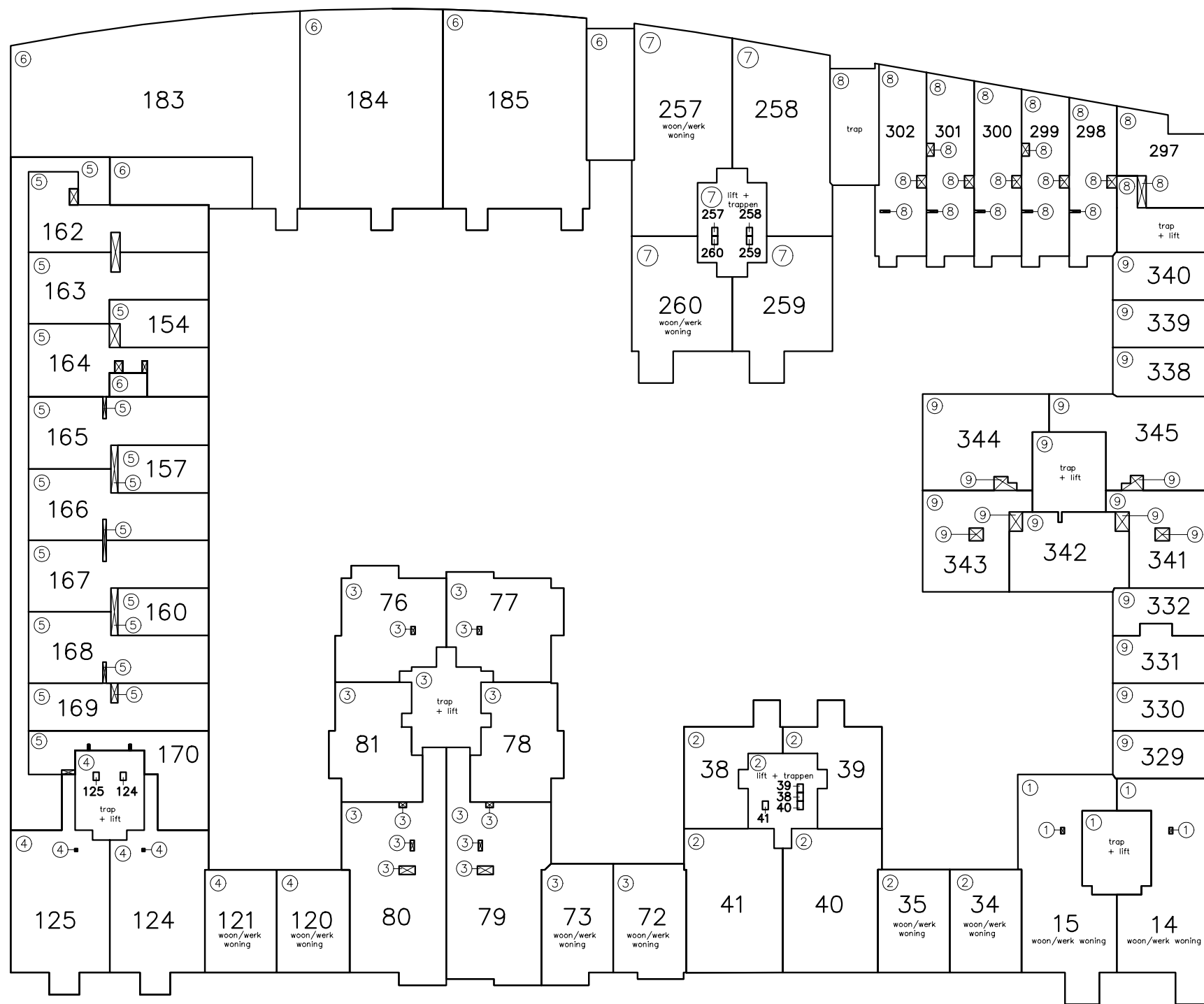


Situatie
Schaal 1:2000

⊠ = leidingschacht

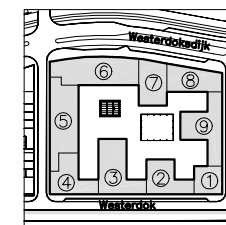
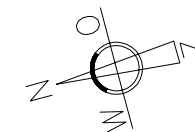
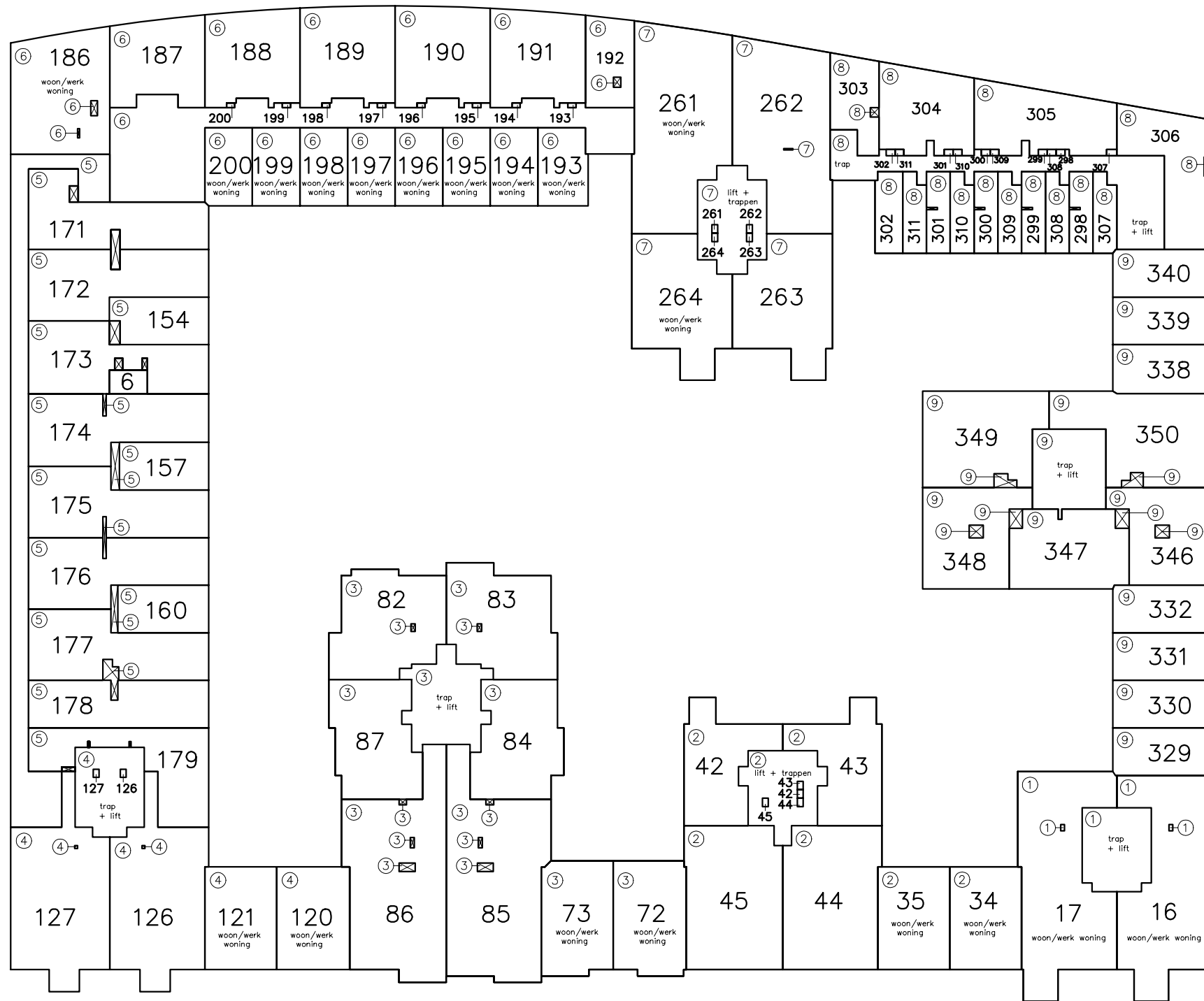
ONDERSPLITSING BEGANE GROND
 Voorgenomen ondersplitsingen van het complex
 in de gemeente Amsterdam
 Sektie M , nrs. 7045, 7046 en 7047 A-1 t/m A-11
 Schaal 1:200
 Tekening bestaat uit 13 bladen
 Aangevraagd en gewaarmerkt
 te d.d.
 De Notaris,



Situatie
Schaal 1:2000

⊠ = leidingschacht

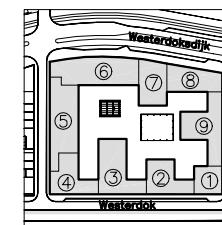
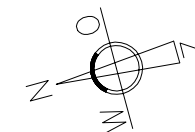
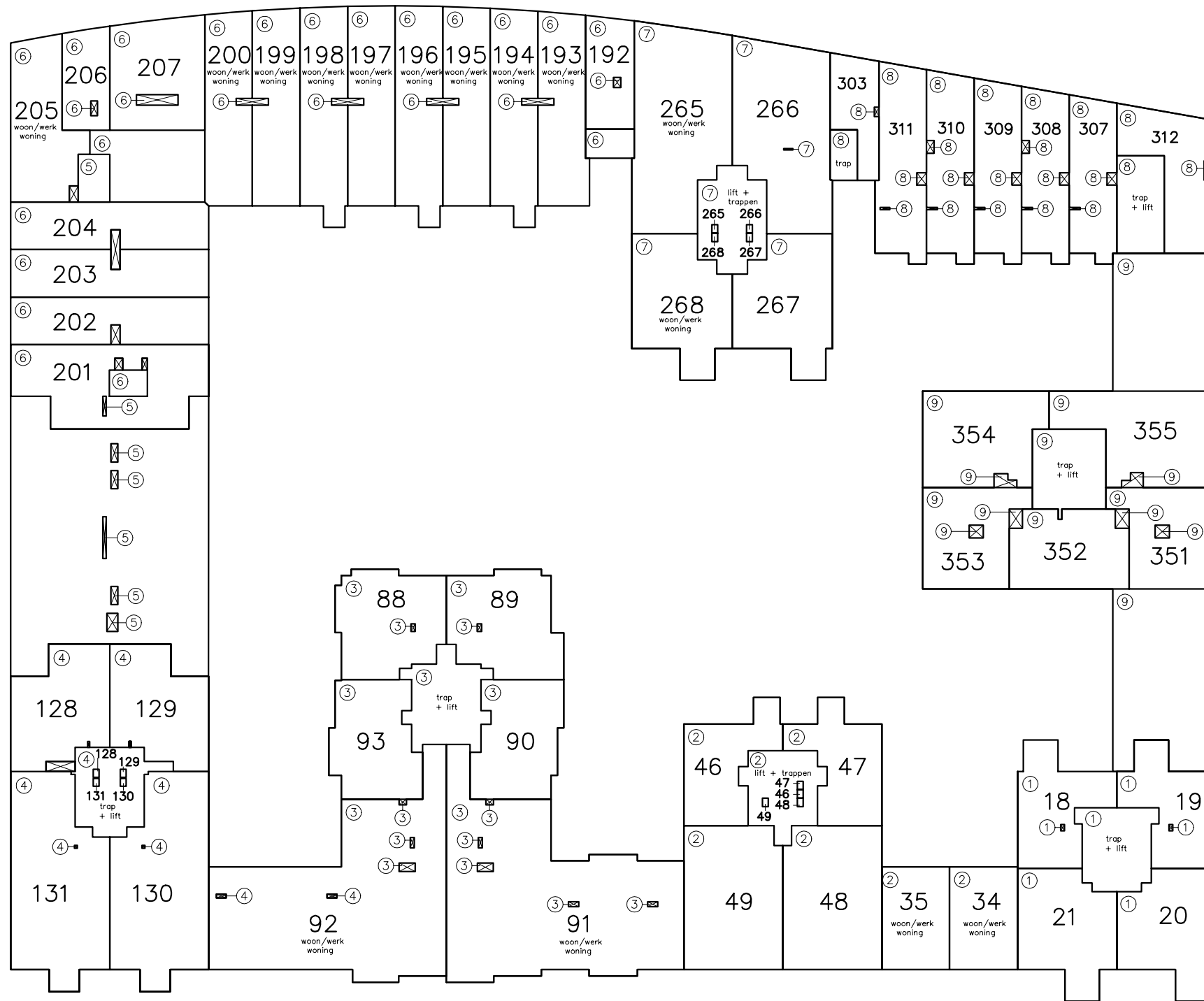
ONDERSPLITSING 1E VERDIEPING
 Voorgenomen ondersplitsingen van het complex
 in de gemeente Amsterdam
 Sektie M , nrs. 7045, 7046 en 7047 A-1 t/m A-11
 Schaal 1:200
 Tekening bestaat uit 13 bladen
 Aangevraagd en gewaarmerkt
 te d.d.
 De Notaris,



Situatie
Schaal 1:2000

☒ = leidingsschacht

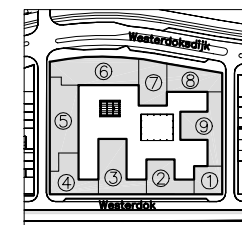
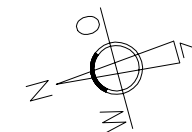
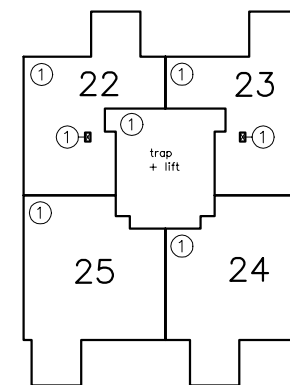
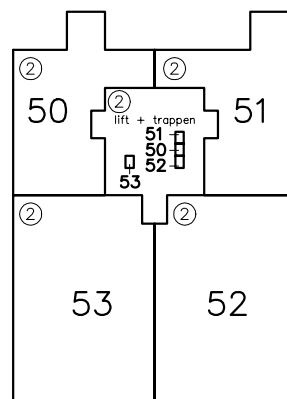
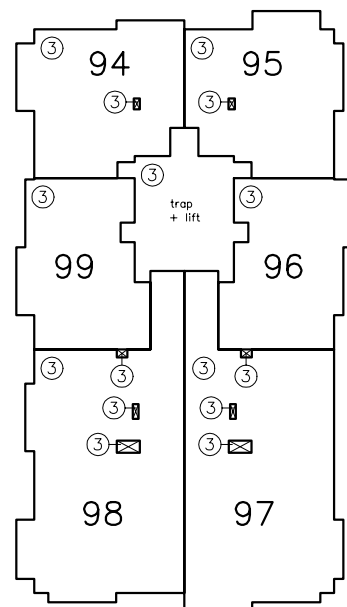
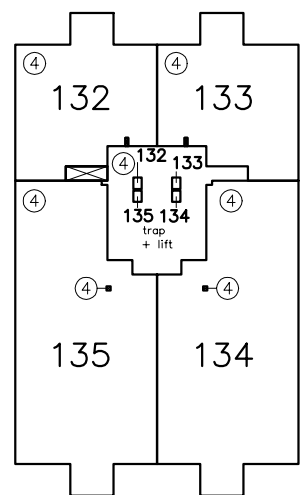
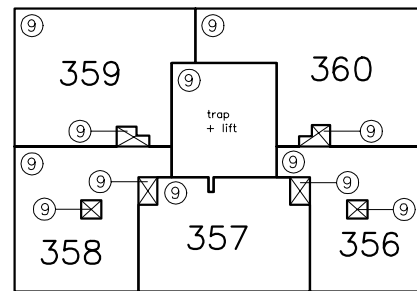
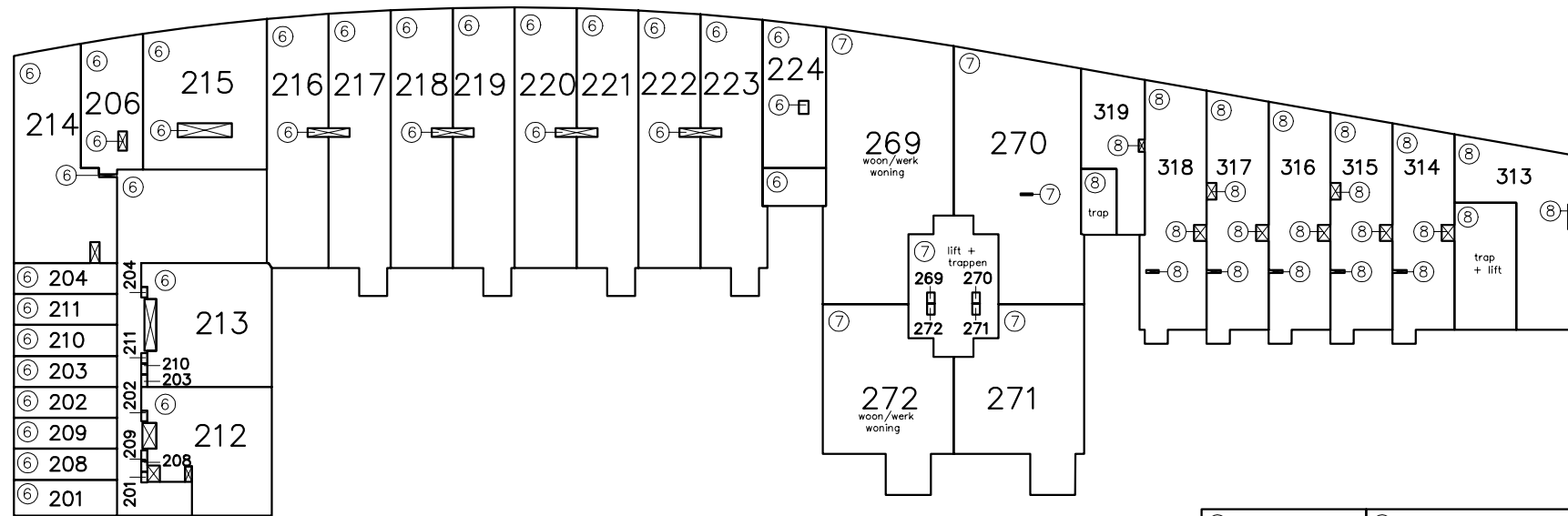
ONDERSPLITSING 2E VERDIEPING
 Voorgenomen ondersplitsingen van het complex
 in de gemeente Amsterdam
 Sektie M , nrs. 7045, 7046 en 7047 A-1 t/m A-11
 Schaal 1:200
 Tekening bestaat uit 13 bladen
 Aangevraagd en gewaarmerkt
 te d.d.
 De Notaris,



Situatie
Schaal 1:2000

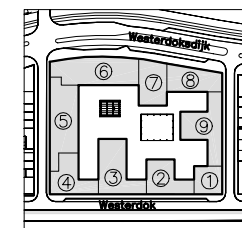
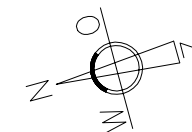
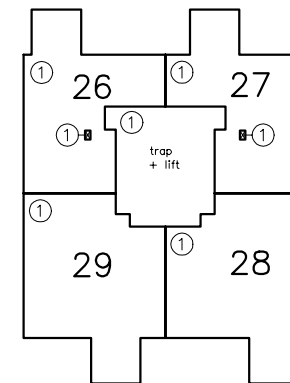
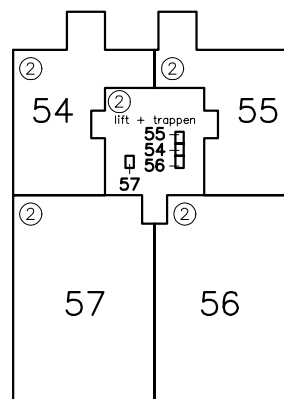
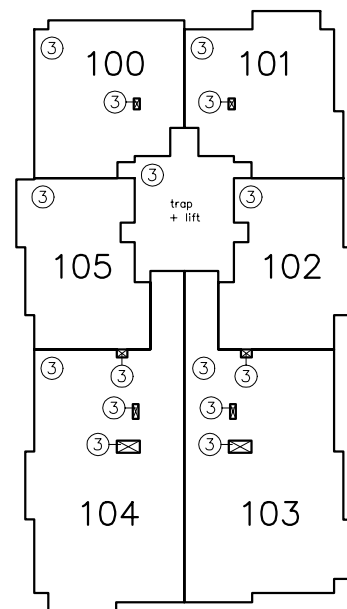
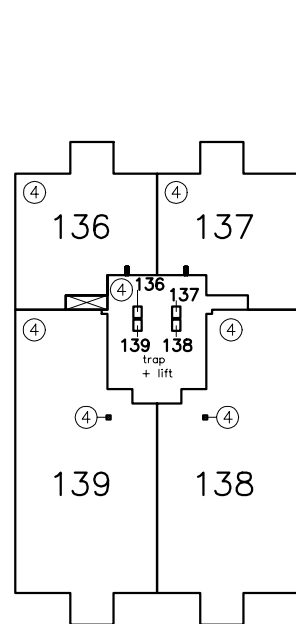
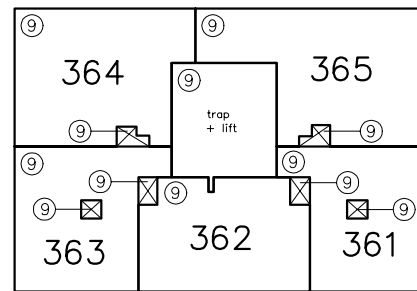
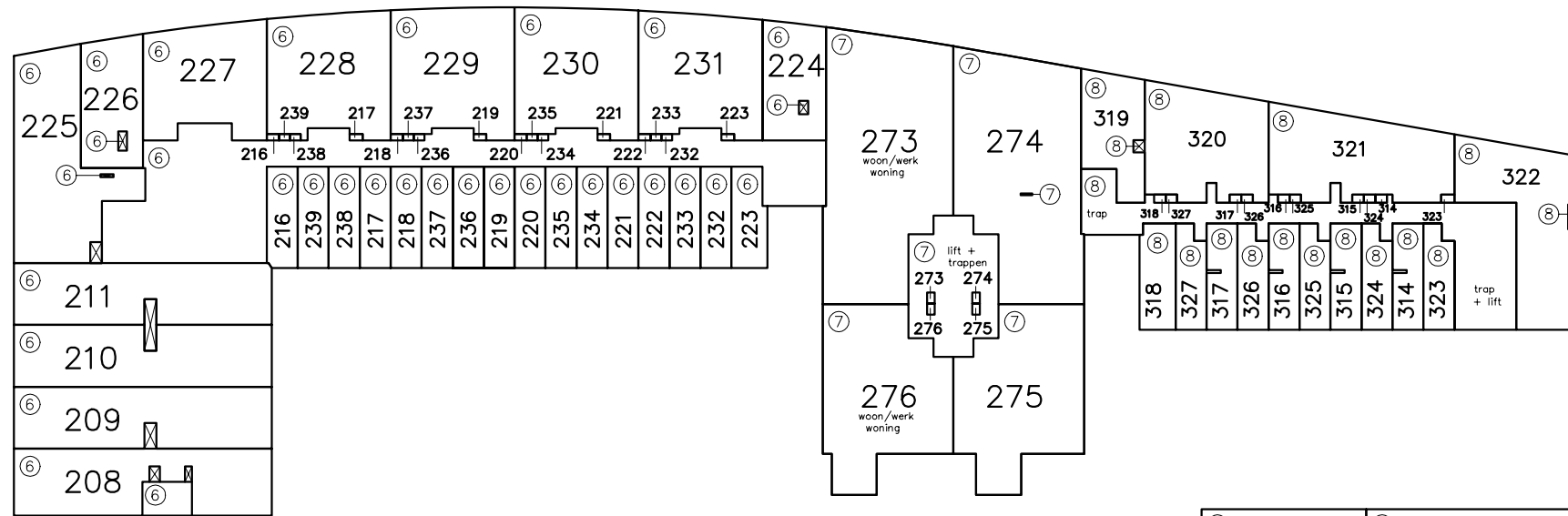
⊠ = leidingsschacht

ONDERSPLITSING 3E VERDIEPING
 Voorgenomen ondersplitsingen van het complex
 in de gemeente Amsterdam
 Sektie M , nrs. 7045, 7046 en 7047 A-1 t/m A-11
 Schaal 1:200
 Tekening bestaat uit 13 bladen
 Aangevraagd en gewaarmerkt
 te d.d.
 De Notaris,



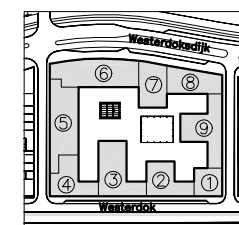
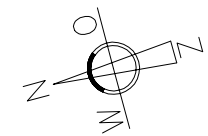
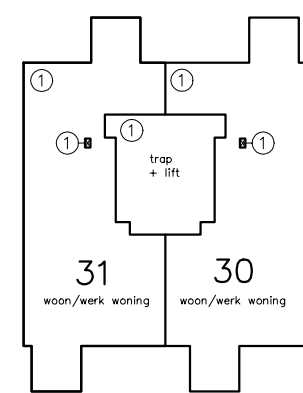
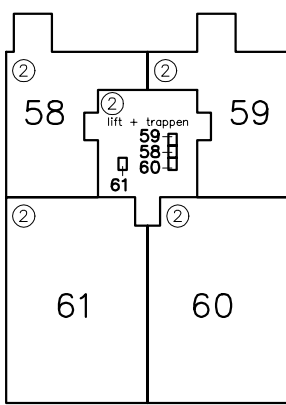
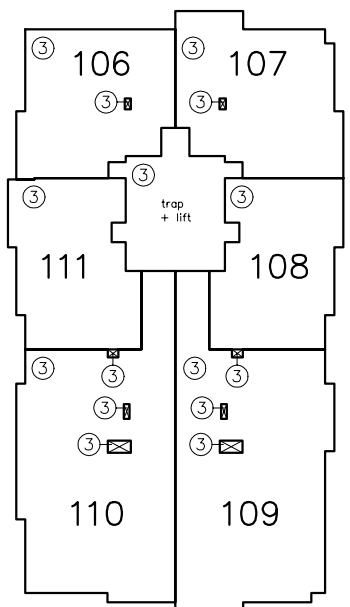
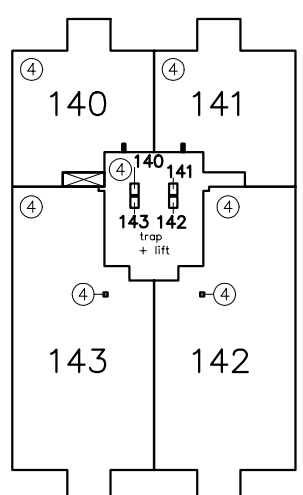
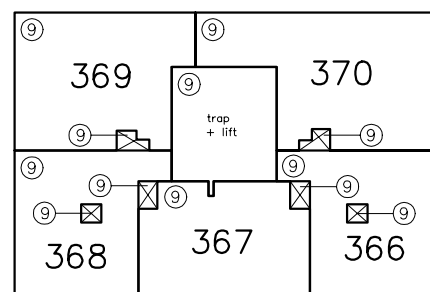
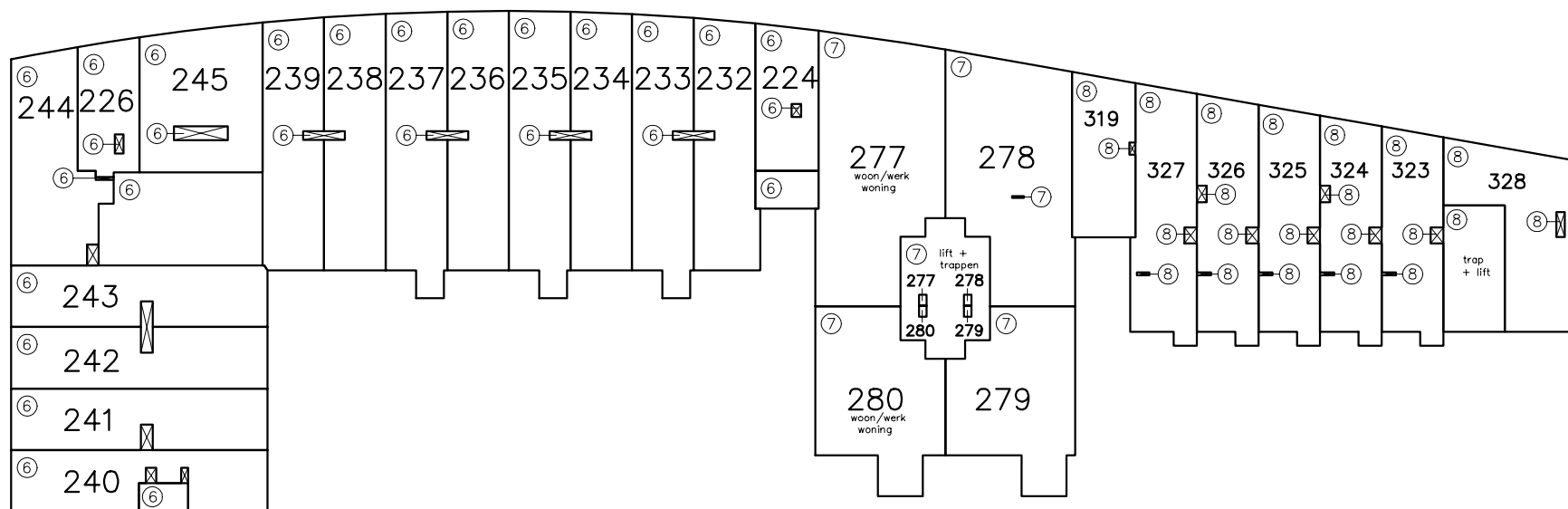
Situatie
Schaal 1:2000

⊠ = leidingschacht



Situatie
Schaal 1:2000

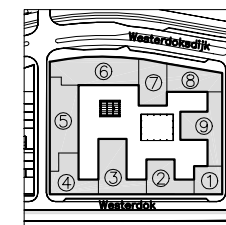
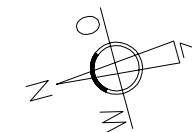
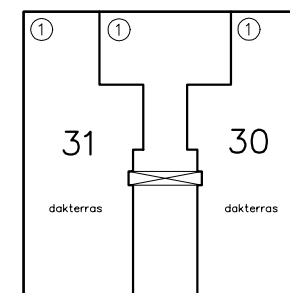
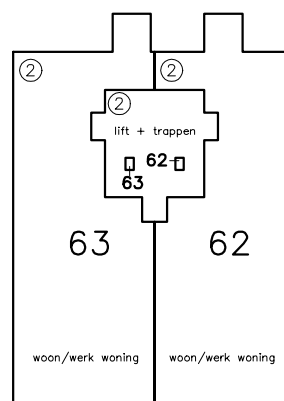
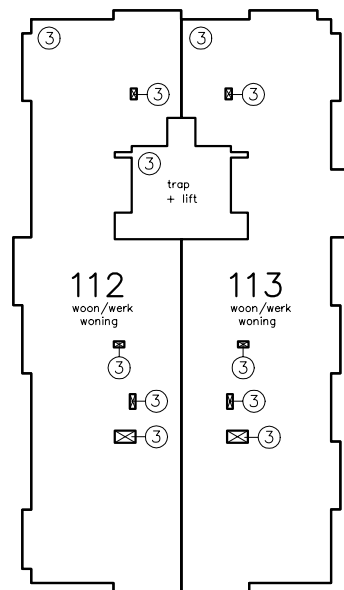
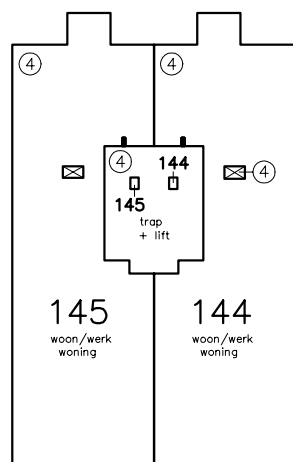
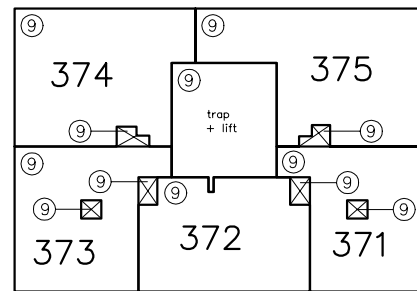
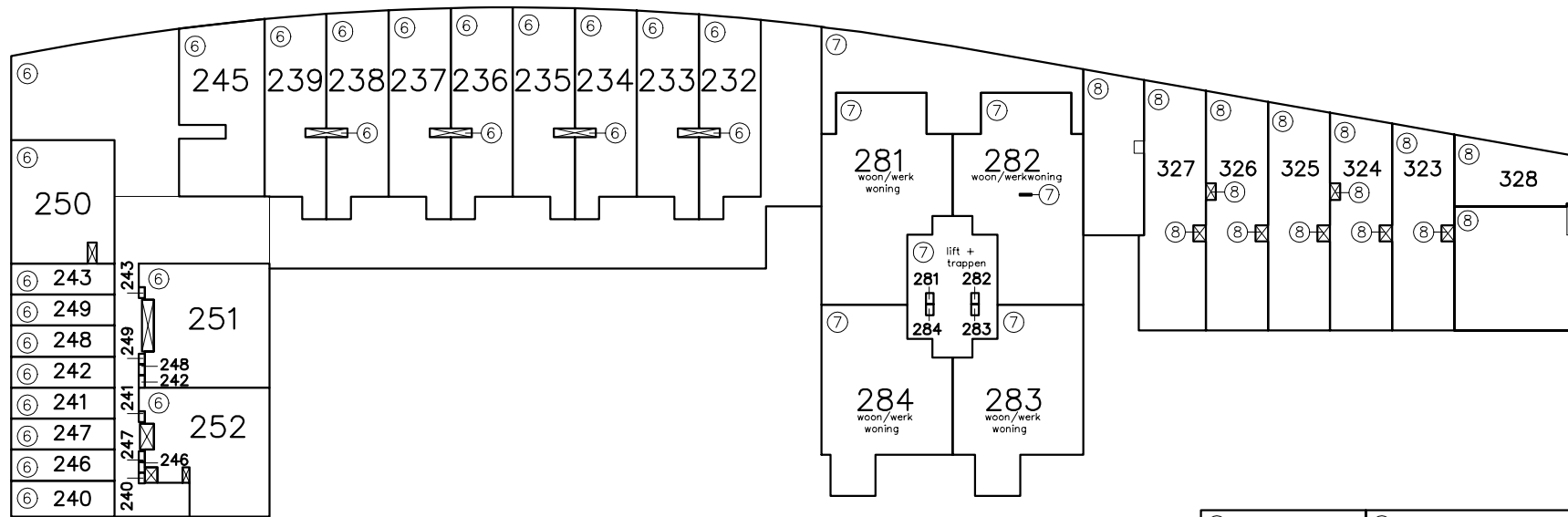
⊠ = leidingschacht



Situatie
Schaal 1:2000

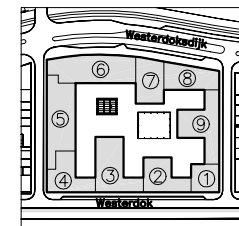
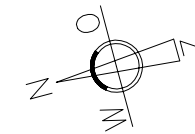
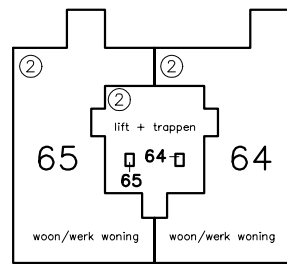
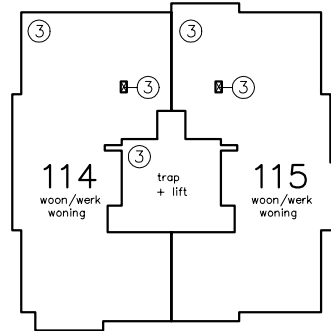
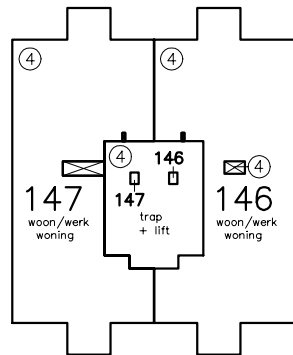
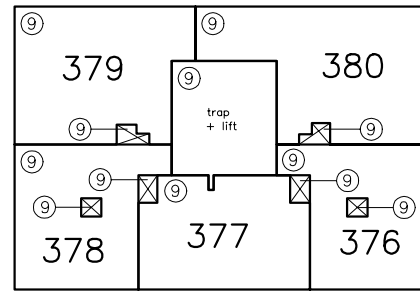
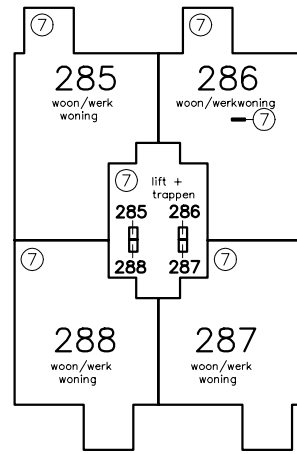
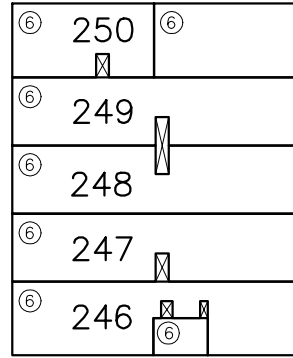
⊠ = leidingschacht

ONDERSPLITSING 6E VERDIEPING
 Voorgenomen ondersplitsingen van het complex
 in de gemeente Amsterdam
 Sektie M , nrs. 7045, 7046 en 7047 A-1 t/m A-11
 Schaal 1:200
 Tekening bestaat uit 13 bladen
 Aangevraagd en gewaarmerkt
 te d.d.
 De Notaris,



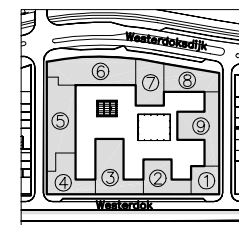
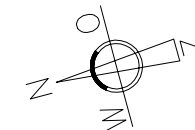
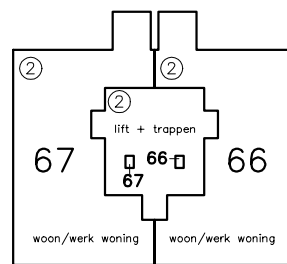
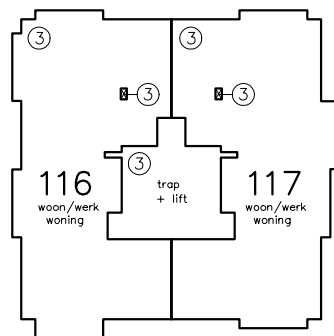
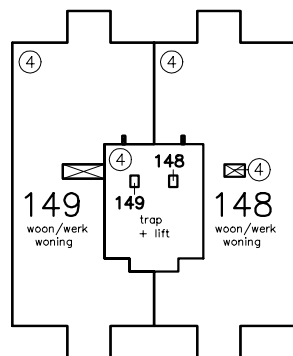
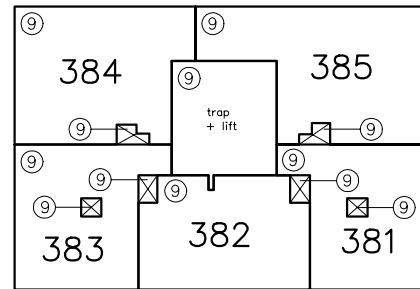
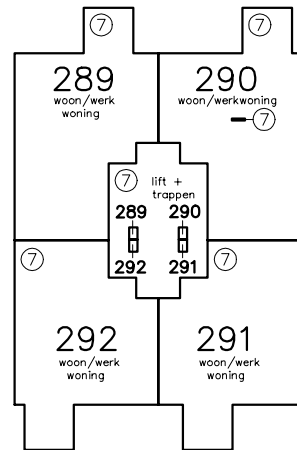
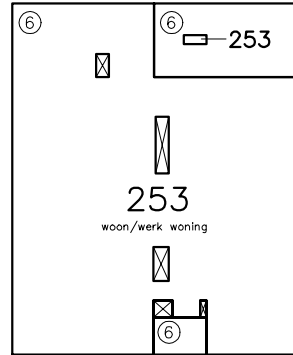
Situatie
Schaal 1:2000

⊠ = leidingschacht



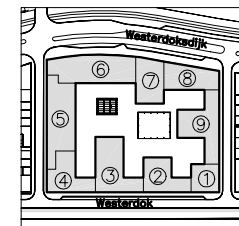
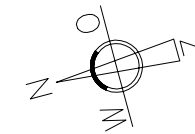
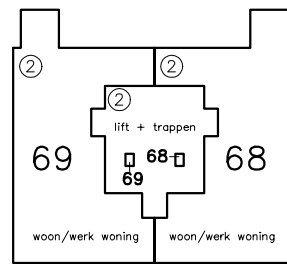
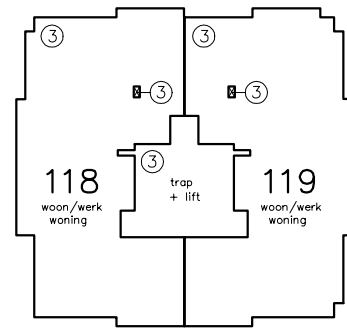
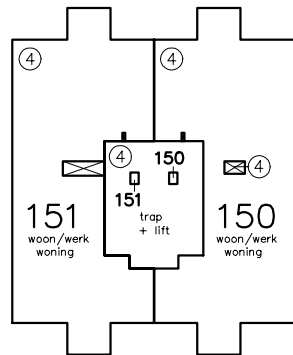
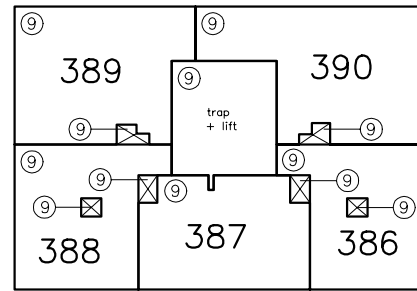
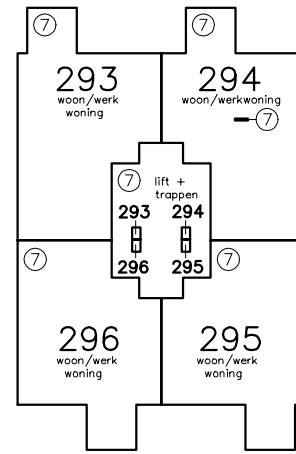
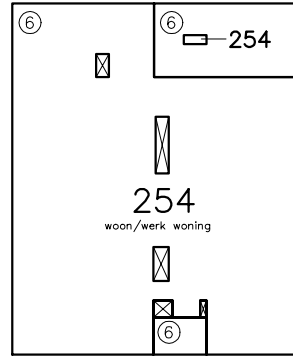
Situatie
Schaal 1:2000

⊠ = leidingschacht



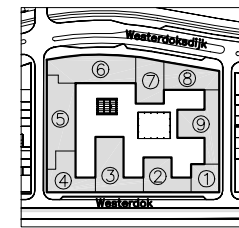
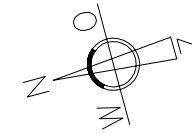

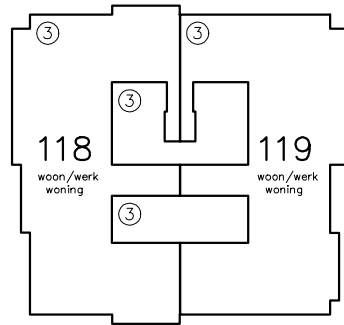
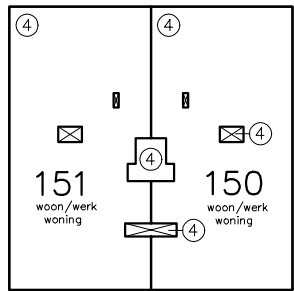

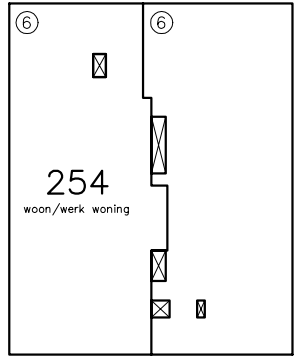
Situatie
Schaal 1:2000

⊠ = leidingschacht



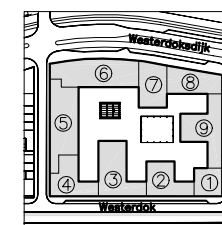
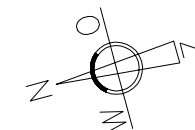
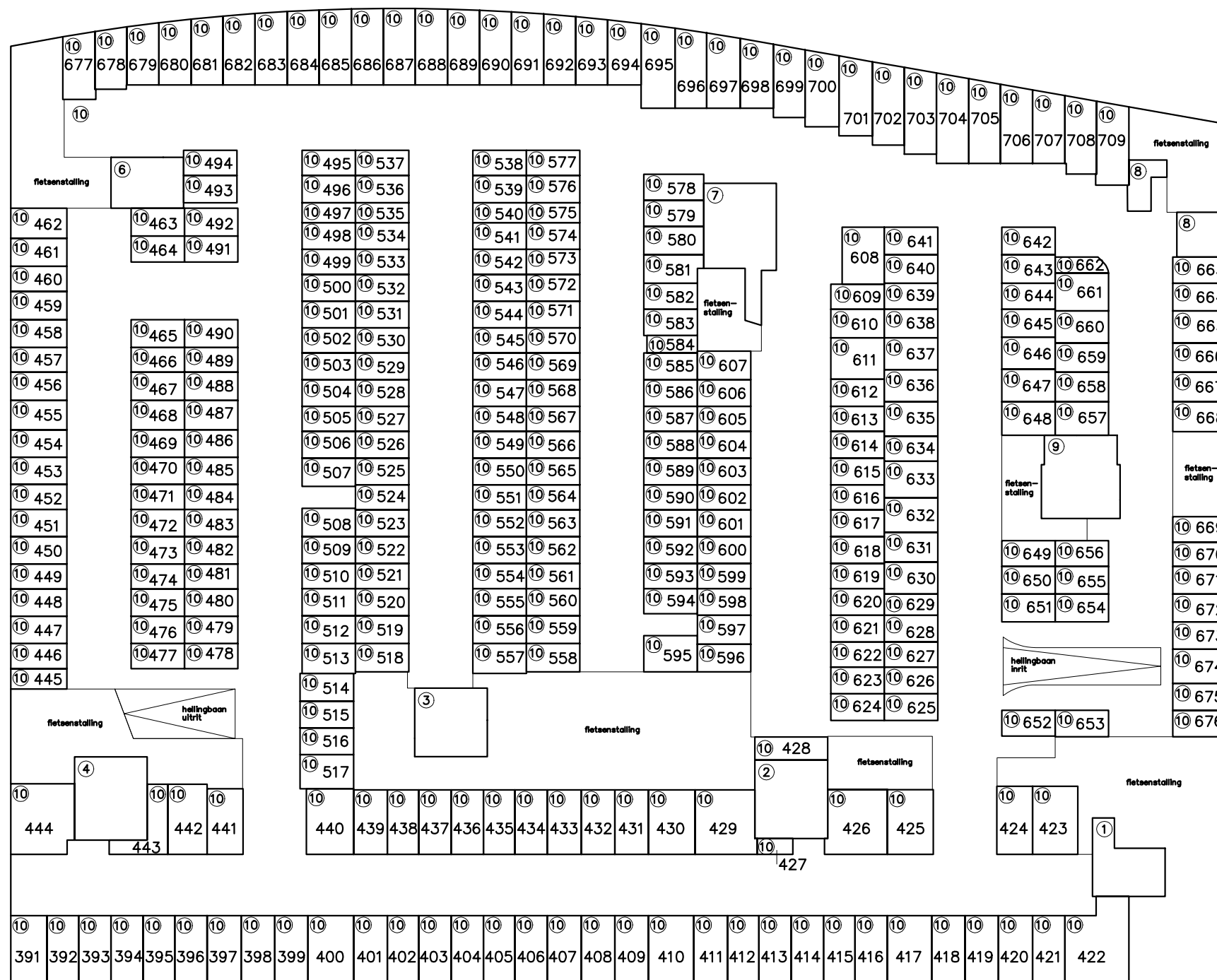
Situatie
Schaal 1:2000

⊠ = leidingschacht



Situatie
Schaal 1:2000

⊠ = leidingschacht



Situatie
Schaal 1:2000

☒ = leidingschacht

ONDERSPLITSING KELDER
 Voorgenomen ondersplitsingen van het complex
 in de gemeente Amsterdam
 Sektie M , nrs. 7045, 7046 en 7047 A-1 t/m A-11
 Schaal 1:200
 Tekening bestaat uit 13 bladen
 Aangevraagd en gewaarmerkt
 te d.d.
 De Notaris,