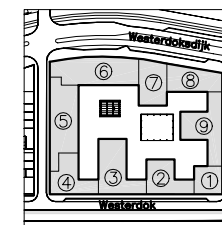
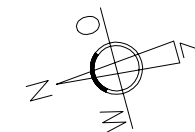
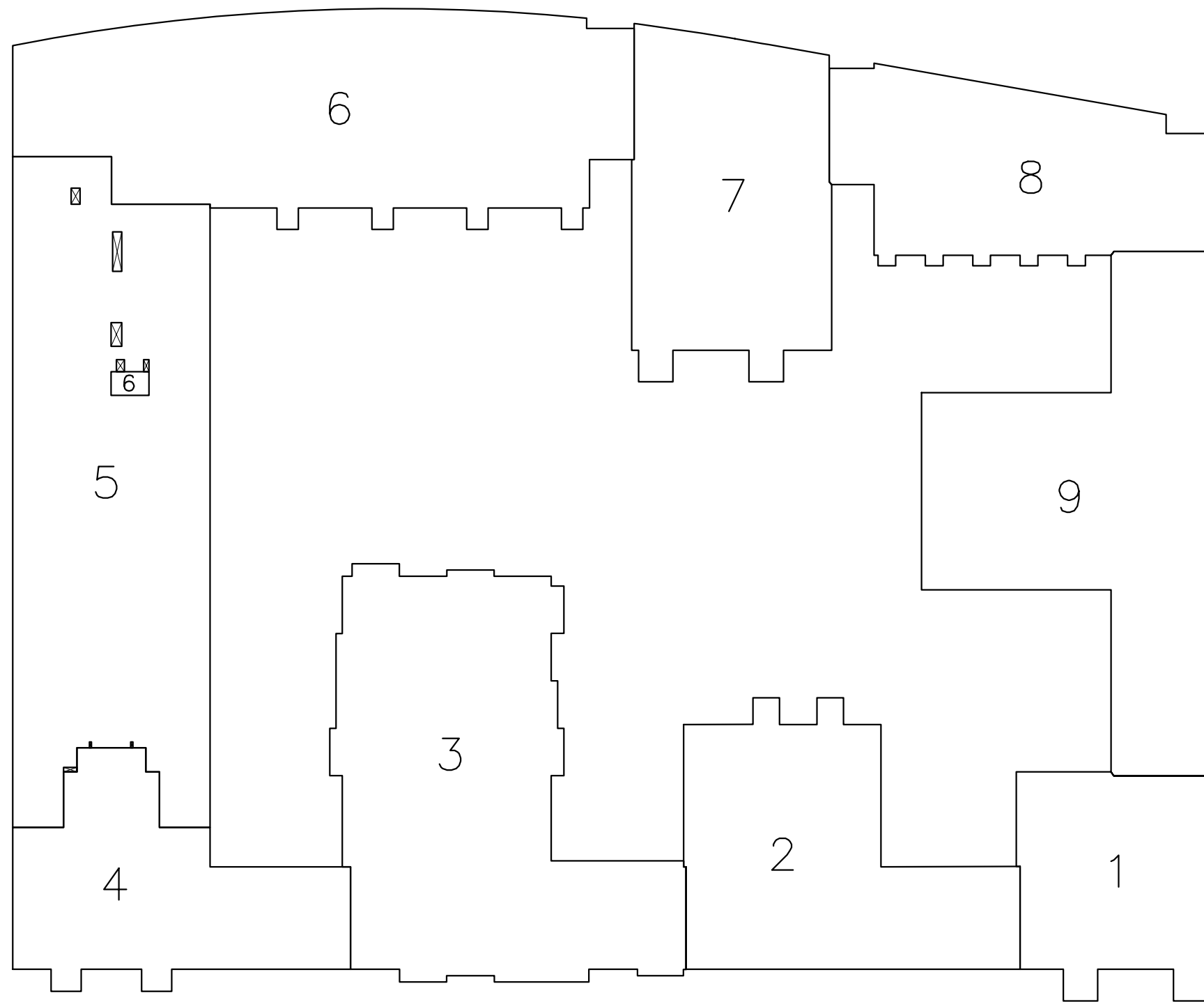


Situatie  
Schaal 1:2000

⊠ = leidingschacht

**HOOFDSPLITSING BEGANE GROND**  
 Voorgenomen splitsing van de kadastrale  
 percelen in de gemeente Amsterdam  
 Sektie M , nrs. 7045, 7046 en 7047  
 Schaal 1:200  
 Tekening bestaat uit 13 bladen  
 Aangevraagd en gewaarmerkt  
 te ..... d.d. ....  
 De Notaris,



Situatie  
Schaal 1:2000

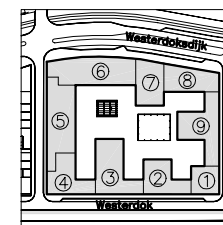
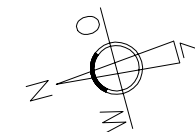
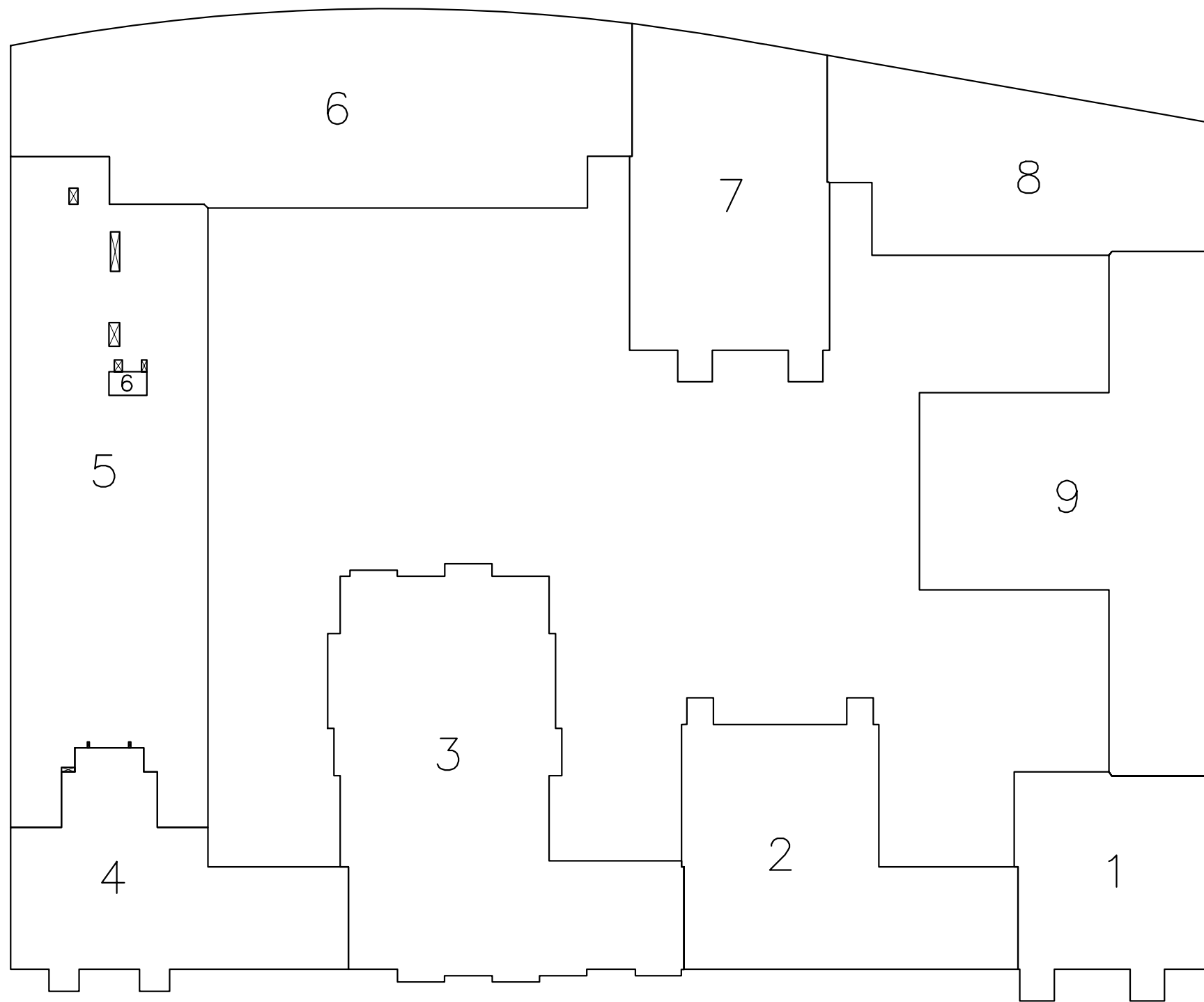
⊠ = leidingschacht

**HOOFDSPLITSING 1E VERDIEPING**

Voorgenomen splitsing van de kadastrale  
percelen in de gemeente Amsterdam  
Sektie M , nrs. 7045, 7046 en 7047

Schaal 1:200

Tekening bestaat uit 13 bladen  
Aangevraagd en gewaarmerkt  
te ..... d.d. ....  
De Notaris,



Situatie  
Schaal 1:2000

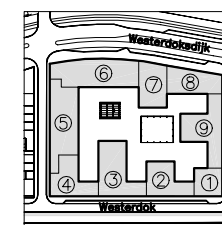
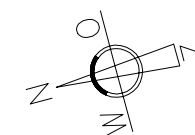
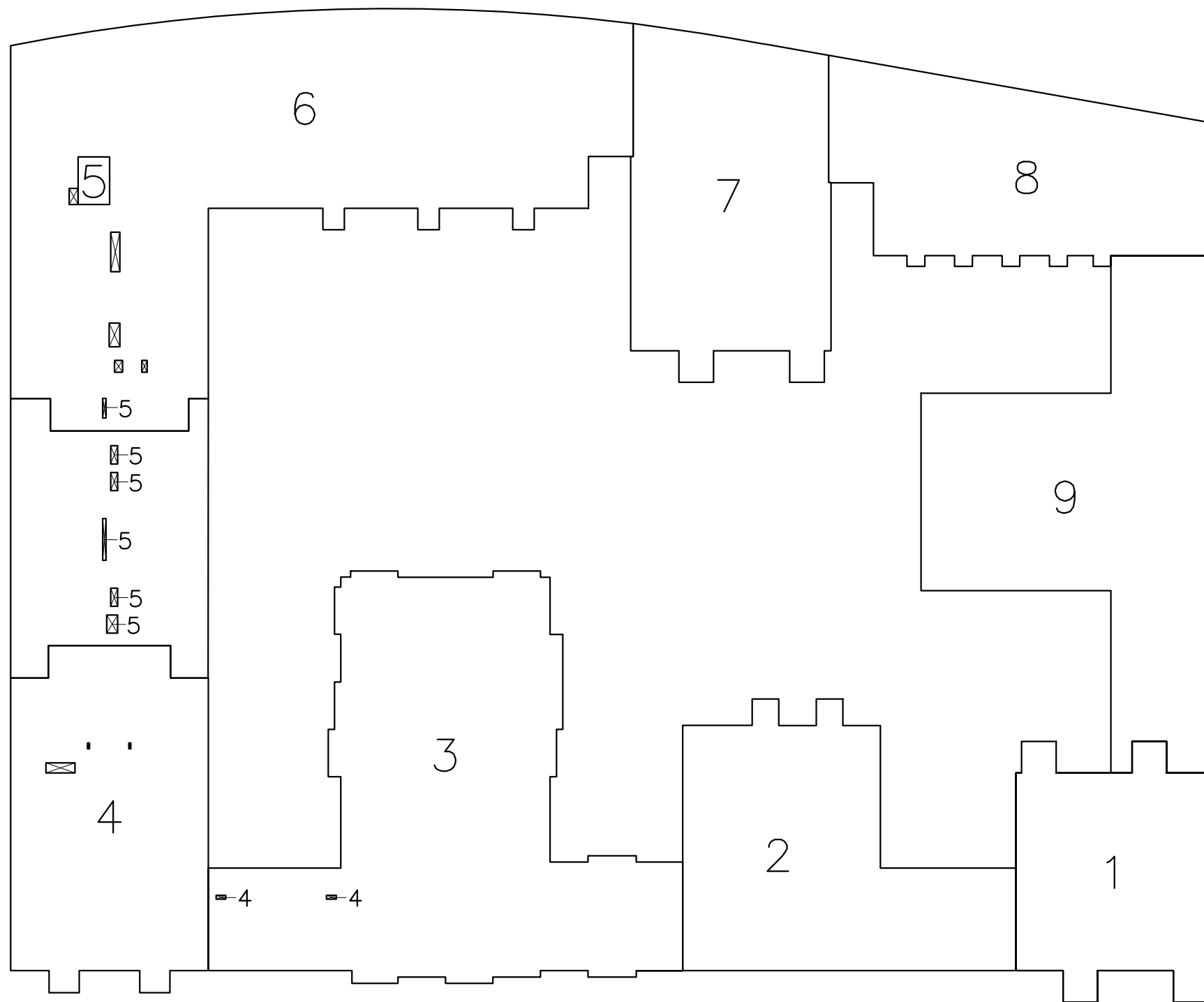
⊠ = leidingschacht

**HOOFDSPLITSING 2E VERDIEPING**

Voorgenomen splitsing van de kadastrale  
percelen in de gemeente Amsterdam  
Sektie M , nrs. 7045, 7046 en 7047

Schaal 1:200

Tekening bestaat uit 13 bladen  
Aangevraagd en gewaarmerkt  
te ..... d.d. ....  
De Notaris,



Situatie  
Schaal 1:2000

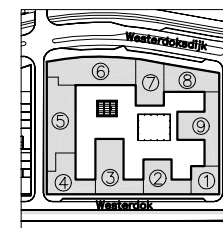
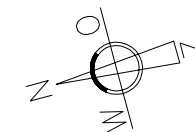
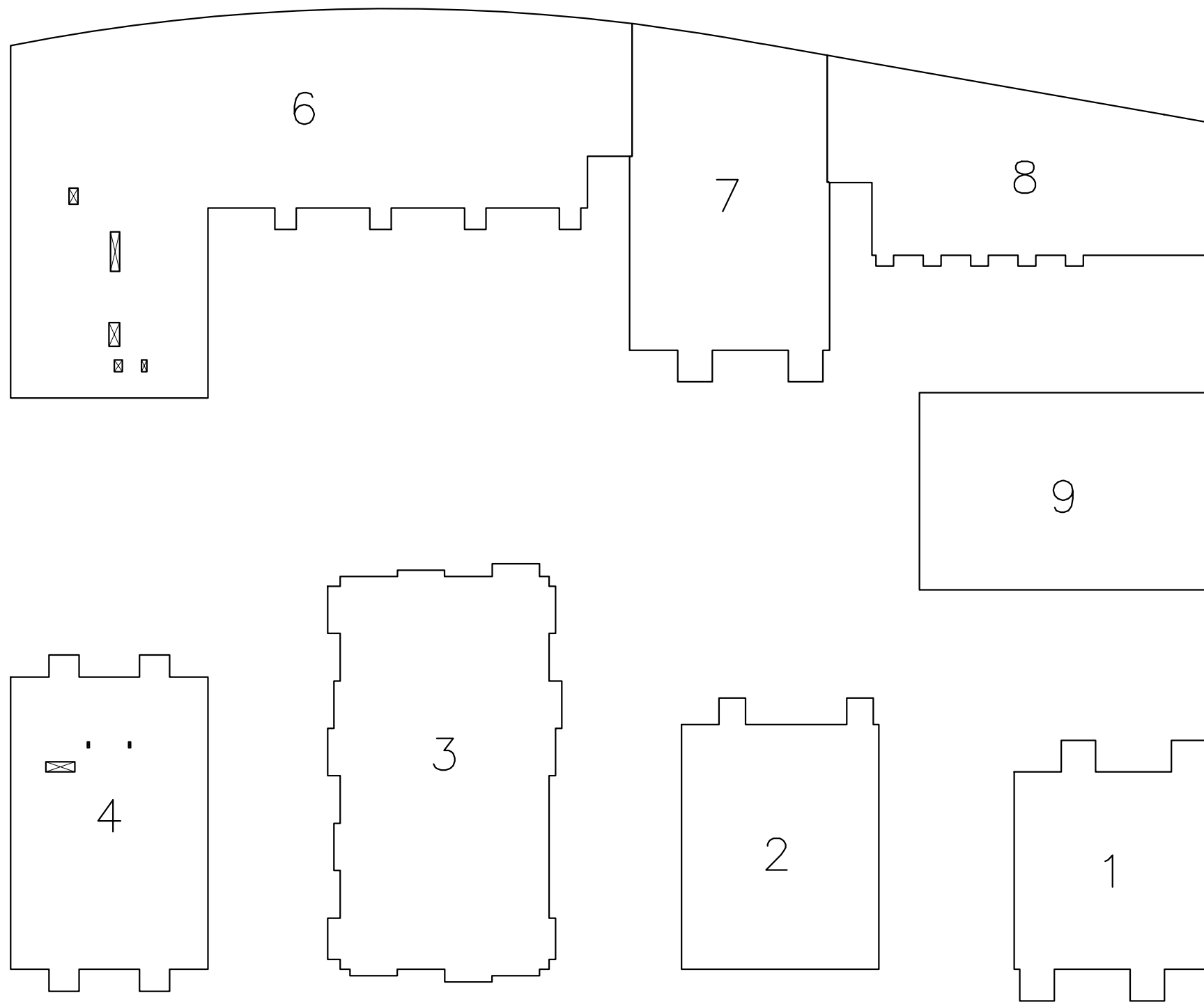
⊠ = leidingschacht

**HOOFDSPLITSING 3E VERDIEPING**

Voorgenomen splitsing van de kadastrale percelen in de gemeente Amsterdam Sektie M , nrs. 7045, 7046 en 7047

Schaal 1:200

Tekening bestaat uit 13 bladen  
Aangevraagd en gewaarmerkt  
te ..... d.d. ....  
De Notaris,



Situatie  
Schaal 1:2000

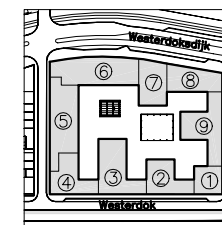
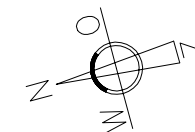
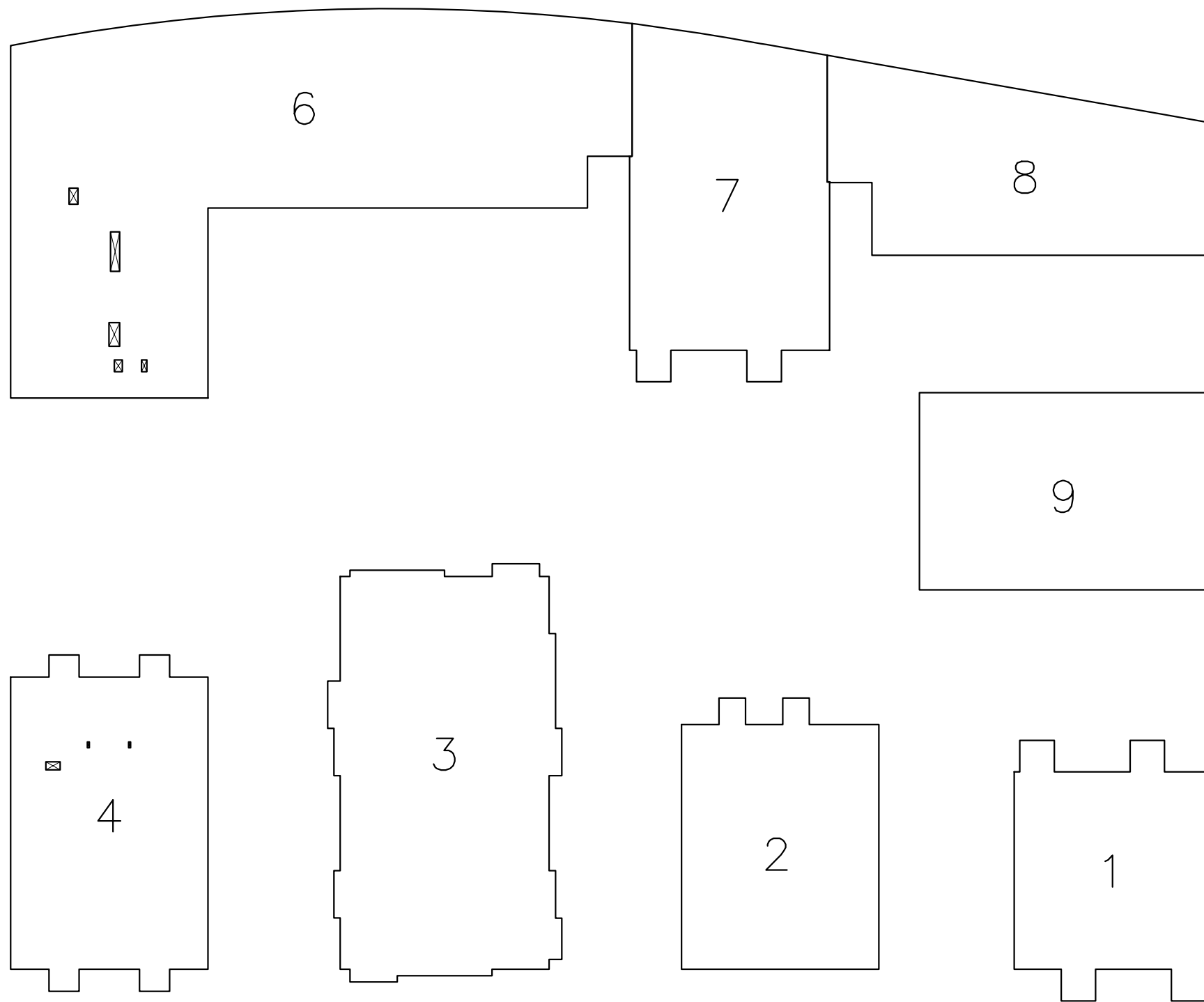
☒ = leidingschacht

**HOOFDSPLITSING 4E VERDIEPING**

Voorgenomen splitsing van de kadastrale percelen in de gemeente Amsterdam Sektie M , nrs. 7045, 7046 en 7047

Schaal 1:200

Tekening bestaat uit 13 bladen  
Aangevraagd en gewaarmerkt  
te ..... d.d. ....  
De Notaris,



Situatie  
Schaal 1:2000

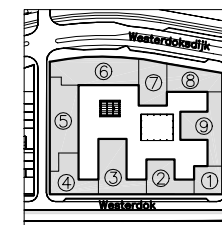
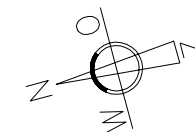
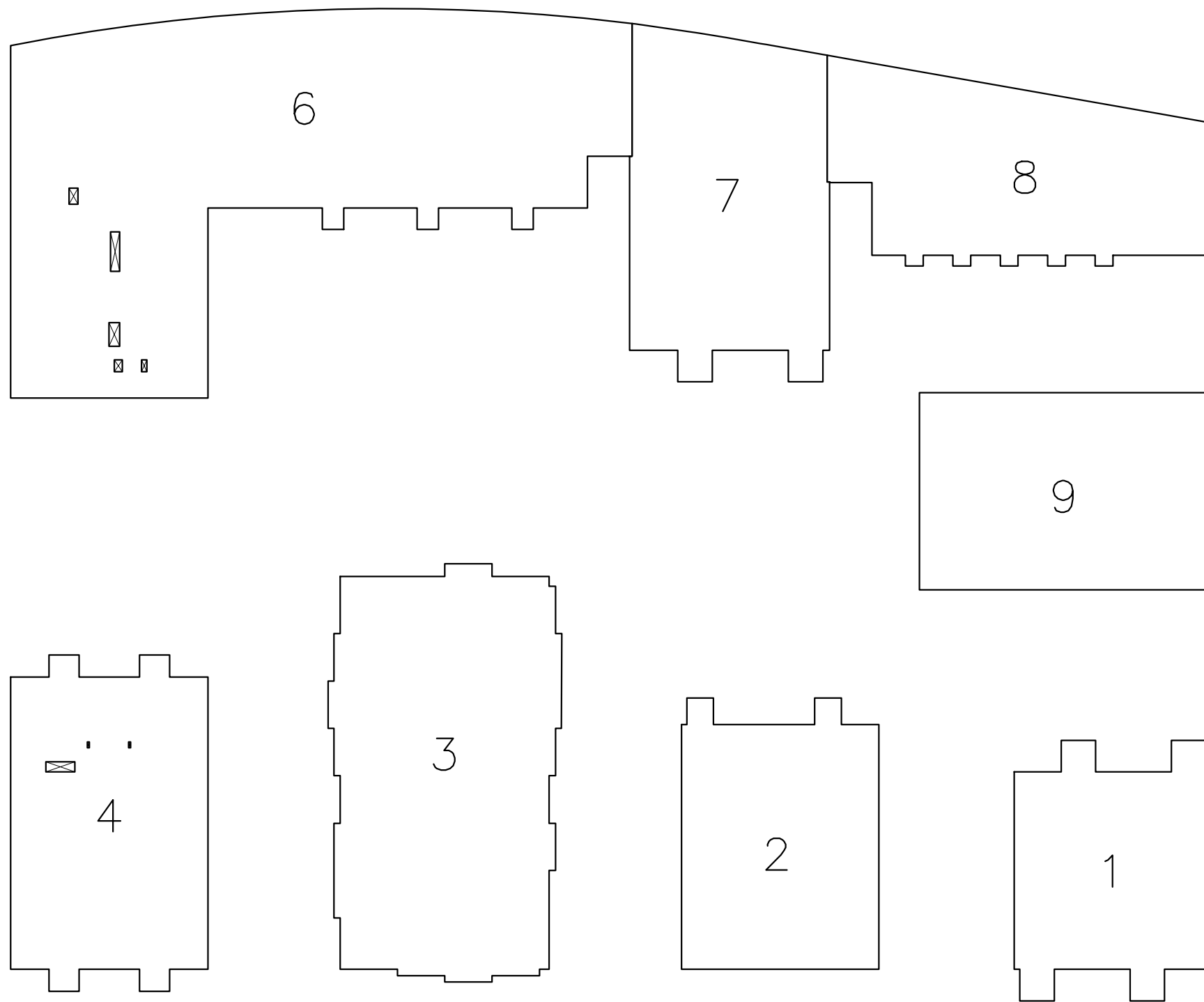
☒ = leidingschacht

**HOOFDSPLITSING 5E VERDIEPING**

Voorgenomen splitsing van de kadastrale percelen in de gemeente Amsterdam  
Sektie M , nrs. 7045, 7046 en 7047

Schaal 1:200

Tekening bestaat uit 13 bladen  
Aangevraagd en gewaarmerkt  
te ..... d.d. ....  
De Notaris,



Situatie  
Schaal 1:2000

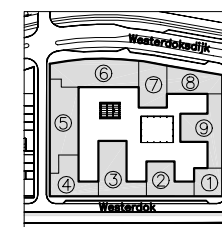
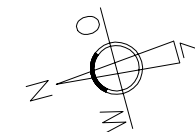
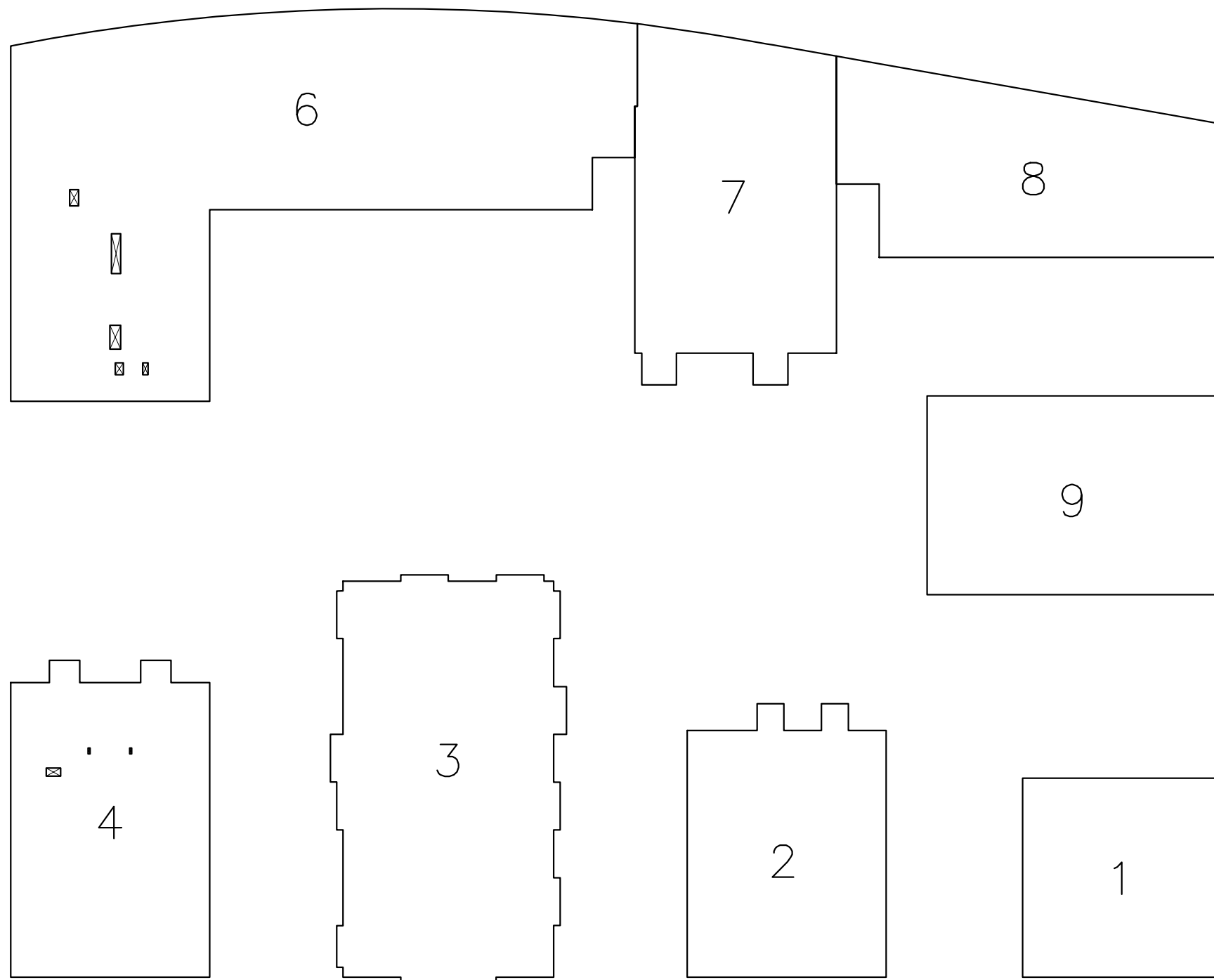
☒ = leidingschacht

**HOOFDSPLITSING 6E VERDIEPING**

Voorgenomen splitsing van de kadastrale  
percelen in de gemeente Amsterdam  
Sektie M , nrs. 7045, 7046 en 7047

Schaal 1:200

Tekening bestaat uit 13 bladen  
Aangevraagd en gewaarmerkt  
te ..... d.d. ....  
De Notaris,



Situatie  
Schaal 1:2000

☒ = leidingschacht

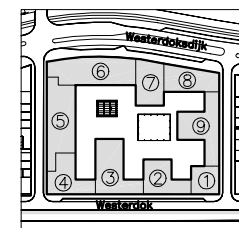
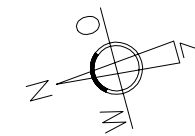
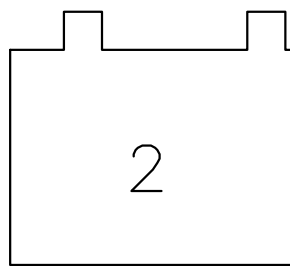
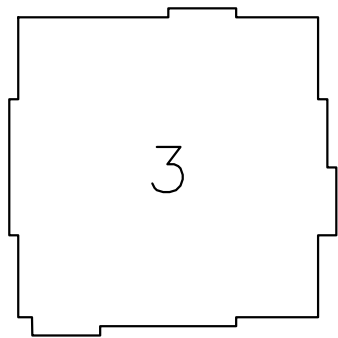
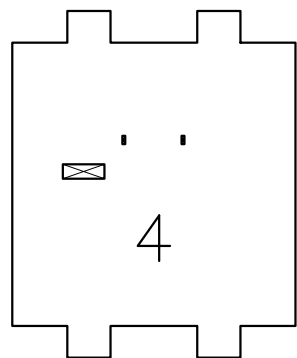
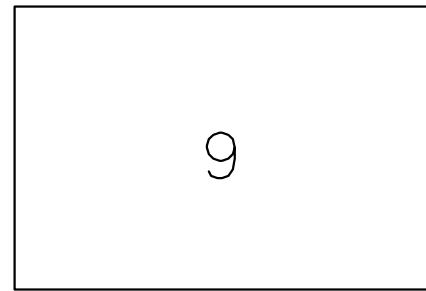

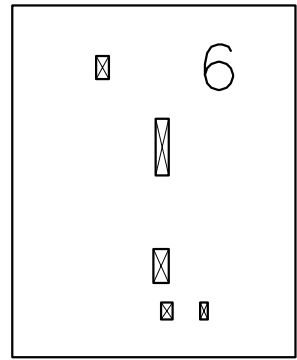
**HOOFDSPLITSING 7E VERDIEPING**

Voorgenomen splitsing van de kadastrale percelen in de gemeente Amsterdam  
Sektie M , nrs. 7045, 7046 en 7047

Schaal 1:200

Tekening bestaat uit 13 bladen  
Aangevraagd en gewaarmerkt  
te ..... d.d. ....  
De Notaris,





Situatie  
Schaal 1:2000

☒ = leidingschacht

**HOOFDSPLITSING 8E VERDIEPING**

Voorgenomen splitsing van de kadastrale percelen in de gemeente Amsterdam  
Sektie M , nrs. 7045, 7046 en 7047

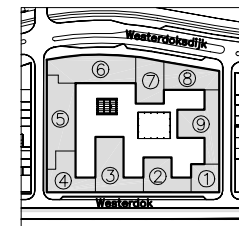
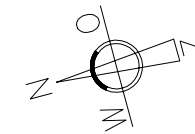
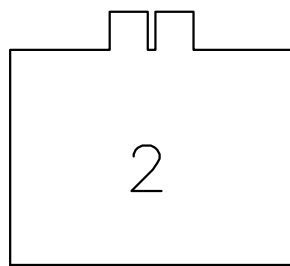
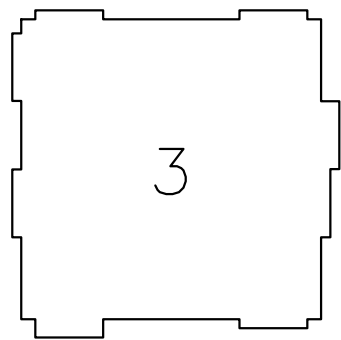
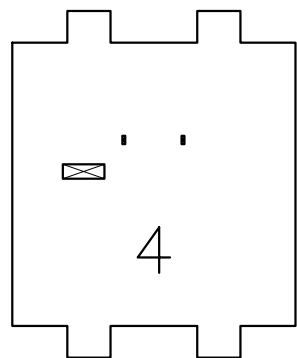
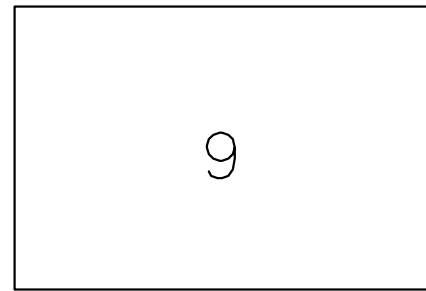

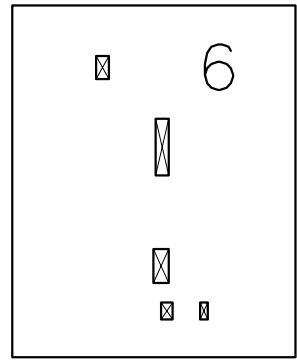
Schaal 1:200

Tekening bestaat uit 13 bladen

Aangevraagd en gewaarmerkt

te ..... d.d. ....

De Notaris,



Situatie  
Schaal 1:2000

☒ = leidingschacht

**HOOFDSPLITSING 9E VERDIEPING**

Voorgenomen splitsing van de kadastrale percelen in de gemeente Amsterdam  
Sektie M , nrs. 7045, 7046 en 7047

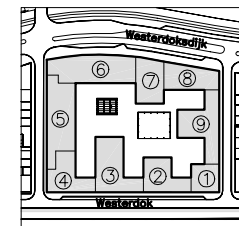
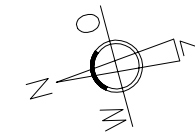
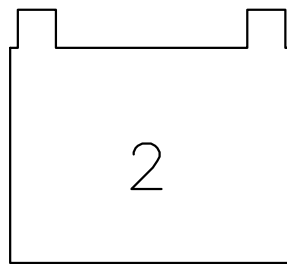
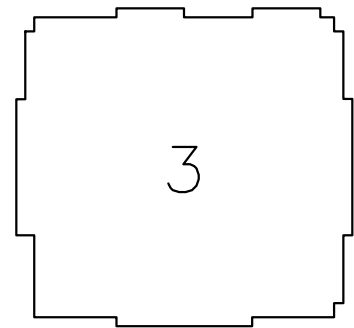
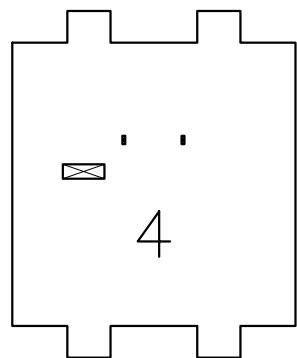
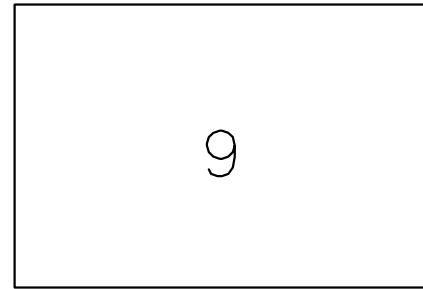

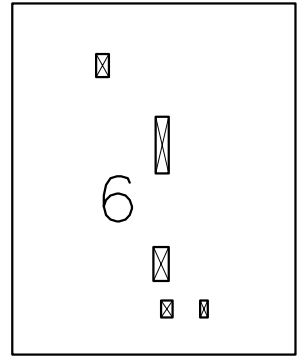
Schaal 1:200

Tekening bestaat uit 13 bladen

Aangevraagd en gewaarmerkt

te ..... d.d. ....

De Notaris,



Situatie  
Schaal 1:2000

= leidingschacht

**HOOFDSPLITSING 10E VERDIEPING**

Voorgenomen splitsing van de kadastrale  
percelen in de gemeente Amsterdam  
Sektie M , nrs. 7045, 7046 en 7047

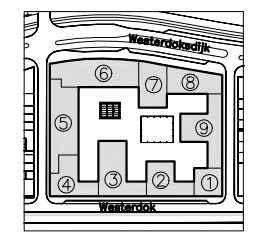
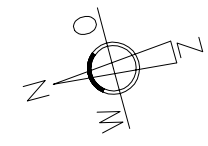
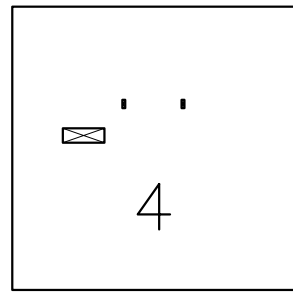
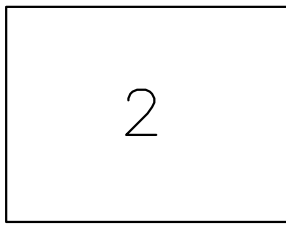
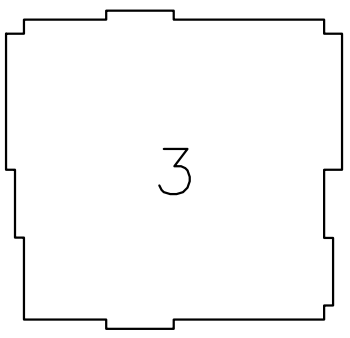
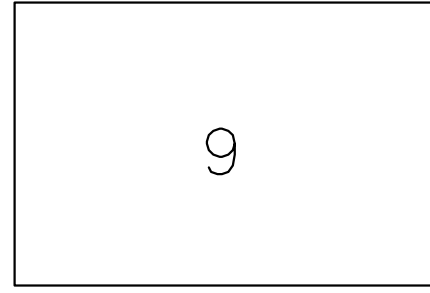

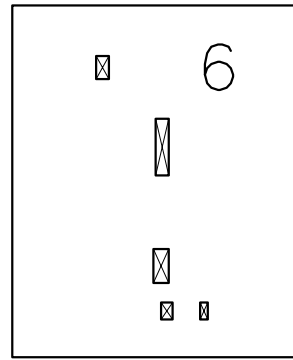
Schaal 1:200

Tekening bestaat uit 13 bladen

Aangevraagd en gewaarmerkt

te ..... d.d. ....

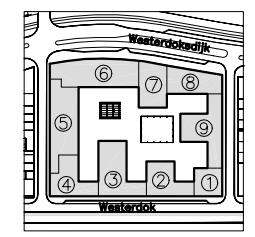
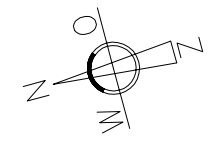
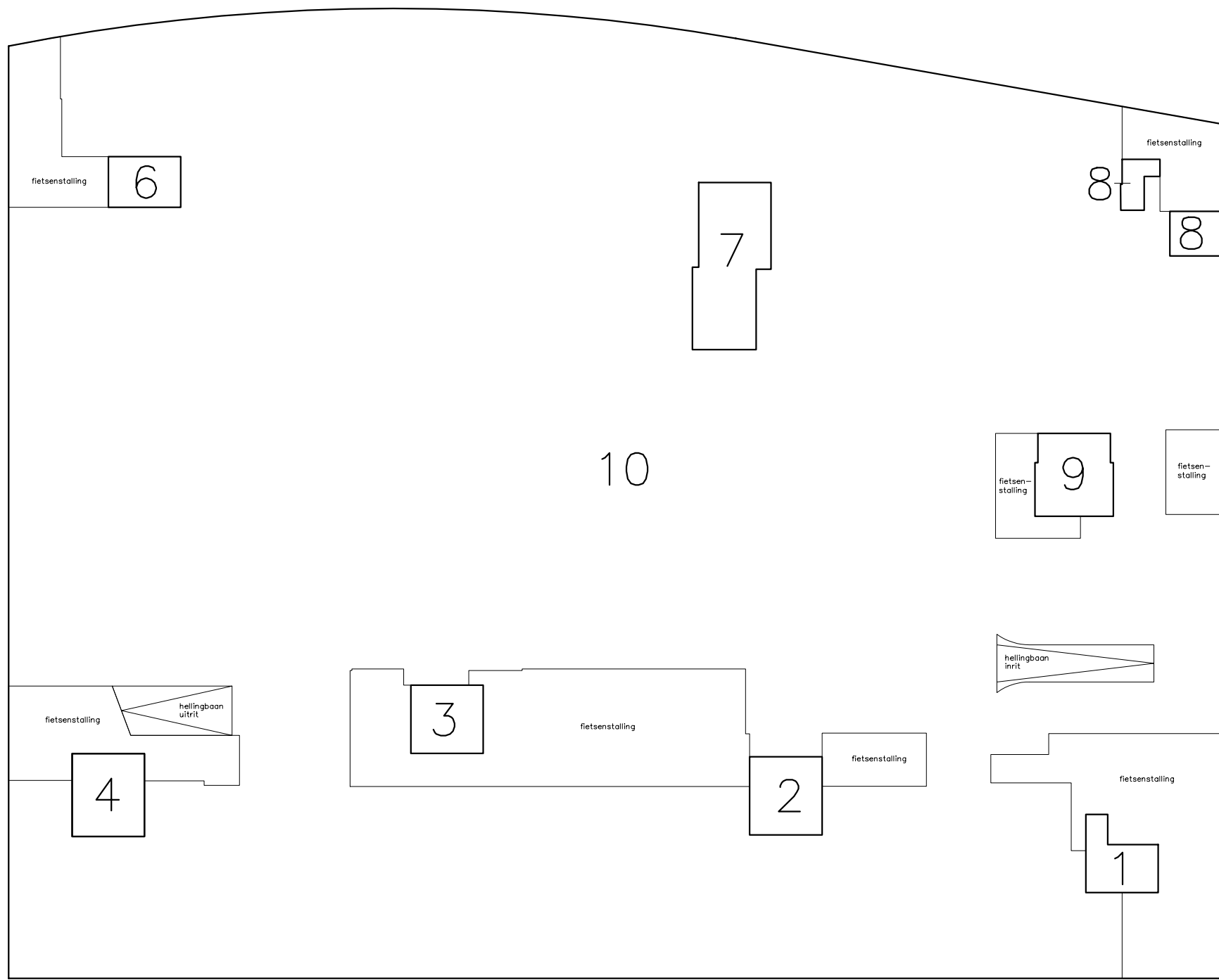
De Notaris,



Situatie  
Schaal 1:2000

= leidingschacht

**HOOFDSPLITSING 11E VERDIEPING**  
 Voorgenomen splitsing van de kadastrale  
 percelen in de gemeente Amsterdam  
 Sektie M , nrs. 7045, 7046 en 7047  
 Schaal 1:200  
 Tekening bestaat uit 13 bladen  
 Aangevraagd en gewaarmerkt  
 te ..... d.d. ....  
 De Notaris,



Situatie  
Schaal 1:2000

⊠ = leidingschacht

**HOOFDSPLITSING KELDER**  
 Voorgenomen splitsing van de kadastrale  
 percelen in de gemeente Amsterdam  
 Sektie M , nrs. 7045, 7046 en 7047  
 Schaal 1:200  
 Tekening bestaat uit 13 bladen  
 Aangevraagd en gewaarmerkt  
 te ..... d.d. ....  
 De Notaris,